



137, BHEL, Bhopal, Madhya Pradesh 462021, India

Latitude  
23.2274171°

Longitude  
77.4459943°

Local 01:51:55 PM  
GMT 08:21:55 AM

Altitude 0 meters  
Wednesday, 06-04-2022



Anna nagar, ward no.59, Habib Ganj, Bhopal, Madhya Pradesh 462023, India

Latitude  
23.22744839°  
Local 08:14:52 AM  
GMT 02:44:52 AM

Longitude  
77.44501555°  
Altitude 426.34 meters  
Tuesday, 21-06-2022



Sports Society



**Discipline Society**





Anna nagar, ward no.59, Habib Ganj, Bhopal, Madhya Pradesh 462023, India

Latitude  
23.2273448°

Longitude  
77.4450791°

Local 11:59:30 AM  
GMT 06:29:30 AM

Altitude 0 meters  
Wednesday, 17-08-2022



Anna nagar, ward no.59, Habib Ganj, Bhopal, Madhya Pradesh 462023, India

Latitude  
23.22734140790999°

Longitude  
77.4451030511409°

Local 11:56:56 AM  
GMT 06:26:56 AM

Altitude 442 meters  
Wednesday, 17-08-2022



Anna nagar, ward no.59, Habib Ganj, Bhopal, Madhya Pradesh 462023, India

Latitude  
23.2273528°

Longitude  
77.4450938°

Local 11:57:59 AM  
GMT 06:27:59 AM

Altitude 0 meters  
Wednesday, 17-08-2022




Anna nagar, ward no.59, Habib Ganj, Bhopal, Madhya Pradesh 462023, India

Latitude  
23.2273496°

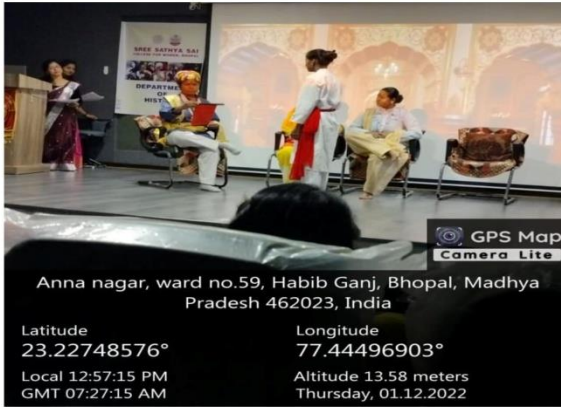
Longitude  
77.4450819°

Local 12:05:33 PM  
GMT 06:35:33 AM

Altitude 0 meters  
Wednesday, 17-08-2022








Anna nagar, ward no.59, Habib Ganj, Bhopal, Madhya Pradesh 462023, India

Latitude 23.22748576° Longitude 77.44496903°  
 Local 12:57:15 PM Altitude 13.58 meters  
 GMT 07:27:15 AM Thursday, 01.12.2022



Anna nagar, ward no.59, Habib Ganj, Bhopal, Madhya Pradesh 462023, India

Latitude 23.22747502° Longitude 77.4449734°  
 Local 01:01:00 PM Altitude 13.58 meters  
 GMT 07:31:00 AM Thursday, 01.12.2022



Anna nagar, ward no.59, Habib Ganj, Bhopal, Madhya Pradesh 462023, India

Latitude 23.22747068° Longitude 77.44498671°  
 Local 01:03:39 PM Altitude 13.58 meters  
 GMT 07:33:39 AM Thursday, 01.12.2022



Anna nagar, ward no.59, Habib Ganj, Bhopal, Madhya Pradesh 462023, India

Latitude 23.22748216° Longitude 77.44496985°  
 Local 12:57:29 PM Altitude 13.58 meters  
 GMT 07:27:29 AM Thursday, 01.12.2022



Anna nagar, ward no.59, Habib Ganj, Bhopal, Madhya Pradesh 462023, India

Latitude 23.22746015° Longitude 77.44497606°  
 Local 01:03:32 PM Altitude 13.58 meters  
 GMT 07:33:32 AM Thursday, 01.12.2022



Anna nagar, ward no.59, Habib Ganj, Bhopal, Madhya Pradesh 462023, India

Latitude 23.22748212° Longitude 77.44497007°  
 Local 12:57:39 PM Altitude 13.58 meters  
 GMT 07:27:39 AM Thursday, 01.12.2022

## Dramatic Societies



Cultural Society





**Cultural Society**



# Philanthropic Work by Students

